


# Community Maps

**Spatial / Hazards/  
Vulnerability  
Risk / Capacities**

**N** ↑



**Type of Community Map:**

Main findings	Resources		Other:
	Human	Materials	
<hr/>	<hr/>	<hr/>	<hr/>
<hr/>	<hr/>	<hr/>	<hr/>
<hr/>	<hr/>	<hr/>	<hr/>
<hr/>	<hr/>	<hr/>	<hr/>
<hr/>	<hr/>	<hr/>	<hr/>
<hr/>	<hr/>	<hr/>	<hr/>



**International Federation of Red  
Cross and Red Crescent Societies**



Name of community:

Date



# Community Maps

**Spatial / Hazards/  
Vulnerability  
Risk / Capacities**



Type of Community Map:

Main findings	Resources		Other:
	Human	Materials	



International Federation of Red  
Cross and Red Crescent Societies


Name of community: \_\_\_\_\_  
Date \_\_\_\_\_





# Gathering Information

## Community History



## Community history results

### Main findings

---

---

---

---

---

---

### Main concerns

---

---

---

---

---

---

### Lessons learnt

---

---

---

---

---

---



International Federation of Red  
Cross and Red Crescent Societies

Name of community

Date



### Seasonal calendar

## Seasonal calendar results

[illegible]



Head of household  Type of Work

Family Members  Adults  Children  Male  Female

House	Hurricane	Fire	Earth Quake	Eruption	Floods	Landslides
Roof						
Ceiling						
Walls						
Floor						
Windows						
Foundation						
Drainage						
Total vulner.						
Rank vulner.						

### Priority ONE

### Actions to be taken

### Priority TWO

### Actions to be taken

### Priority THREE

### Actions to be taken

Name of community

Date \_\_\_\_\_



## Assessing Vulnerabilities In the neighborhood

Name of community		Date	
# Of houses	<input type="text"/>	Adults	<input type="text"/>
		Children	<input type="text"/>
		Male	<input type="text"/>
		Female	<input type="text"/>

House	Hurricane	Fire	Earth Quake	Eruption	Floods	Landslides	Gill	Or
Roof								
Ceiling								
Walls								
Floor								
Windows								
Foundation								
Drainage								
Total vulner.								
Rank vulner.								

## Vulnerability in the neighborhood

Priority ONE	Priority TWO	Priority THREE
_____	_____	_____
<b>Actions to be taken</b>	<b>Actions to be taken</b>	<b>Actions to be taken</b>
_____	_____	_____
_____	_____	_____
_____	_____	_____





# How much do we know the problems?

Who is affected?	How are they affected?	Why did it happen?

Previous solutions	Internal Resources	External Resources



International Federation of Red Cross and Red Crescent Societies

Name of Community

Date



## A cartoon illustration of a group of people, including a doctor with a stethoscope, looking at a large, glowing, cloud-like shape. The scene is framed by a scalloped border.

[illegible][illegible]

Date \_\_\_\_\_

