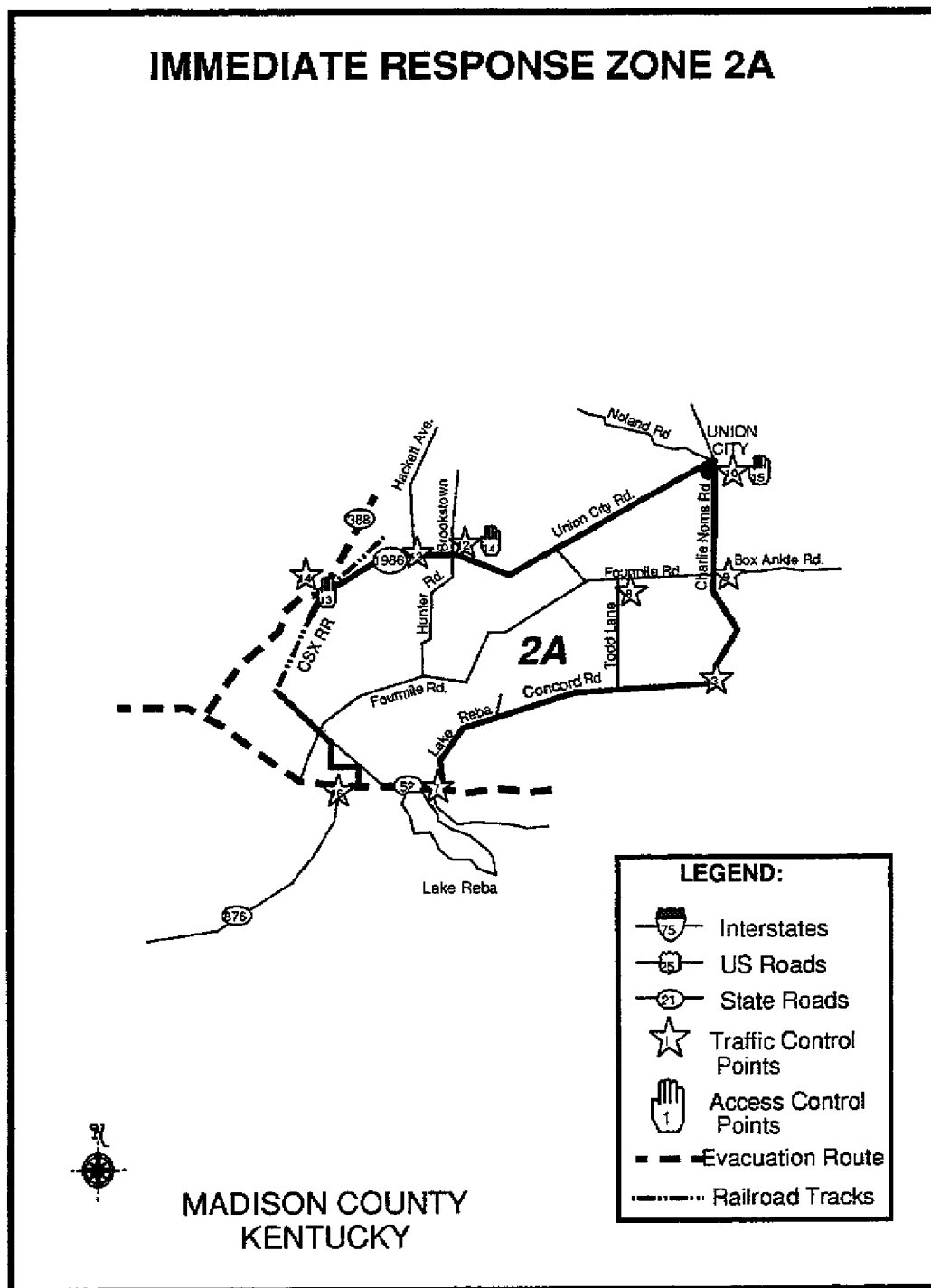


CHEMICAL STOCKPILE EMERGENCY PREPAREDNESS PROGRAM (CSEPP)
TAB Q-8-2



CHEMICAL STOCKPILE EMERGENCY PREPAREDNESS PROGRAM (CSEPP)
TAB Q-8-2

ZONE 2 - A

BOUNDARY DESCRIPTION:

Zone 2-A is bounded on the east by the Charlie Norris Road, beginning at the intersection of Charlie Norris Road and KY 1986 at Union City, extending south to the intersection of Charlie Norris Road and Reba Road, on the south and southwest by Reba Road, beginning at the intersection of Charlie Norris Road, extending west to the intersection of KY 52, then west on KY 52 to the intersection of KY 52 and KY 876, then west on KY 876 to the Richmond City Limit line, then following the Richmond City Limit line northwest to the intersection of the CSX Railroad, then north on the CSX Railroad to the intersection of KY 388 and KY 1986 at the Union City underpass; on the north by KY 1986 from the intersection of KY 388 and KY 1986, extending east to the intersection of the Charlie Norris Road at Union City. Union City is included within Zone 2-A.

POPULATION / FACILITIES AT RISK

Population - 1,800

RELOCATION SITE

George Rogers Clard High School
Winchester, Clark County

EVACUATION ROUTES:

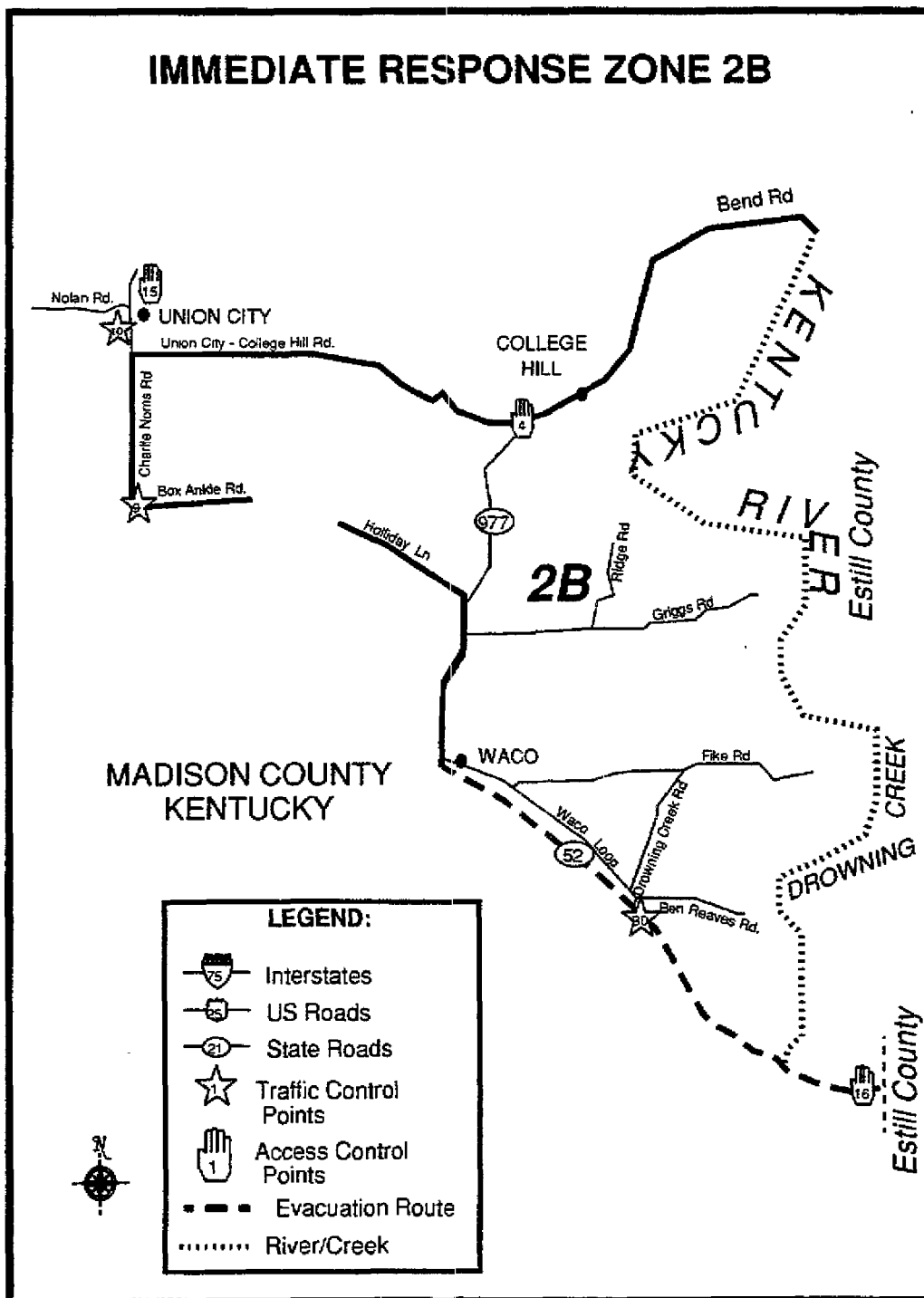
KY Hwy 52 West to US 25 North to KY Hwy 388 East To Winchester.

Alternate: KY Hwy 1986 West to KY Hwy 388 North to Winchester.

ZONE 2 - A

TRAFFIC CONTROL POINTS:		ACCESS CONTROL POINTS:	
TCP - 3	Charlie Norris Rd & Concord Rd / Reba Dr	ACP - 13	KY Rt 388 & Union City Rd (KY Rt 1986)
TCP - 7	KY Rt 52 and Reba Dr	ACP - 14	Union City Rd (KY Rt 1986) & Hunter Rd
TCP - 8	Todd Ln and Fourmile Rd	ACP - 15	Noland Rd, KY Rt 1986 & Charlie Norris Rd at Union City
TCP - 9	Charlie Norris Rd & Box Ankle Rd		
TCP - 10	Noland Rd, KY Rt 1986 & Charlie Norris Rd at Union City		
TCP - 12	KY Rt 1986 & Hunter Rd		
TCP - 13	Union City Rd (KY Rt 1986) & the "Y" on Hackett Pike		
TCP - 14	Union City Rd (KY Rt 1986) & KY Route 388		
TCP - 16	KY Route 52 & KY Rt 876		

IMMEDIATE RESPONSE ZONE 2B



ZONE 2 - B

BOUNDARY DESCRIPTION:

Zone 2-B is bounded on the west by Charlie Norris Road, beginning at the intersection of Charlie Norris Road and Box Ankle Road, extending north to the intersection of Union City/College Hill Road; on the north by the Union City/College Hill Road and the Bend Road, beginning at the intersection of the Charlie Norris Road, extending east to the Estill County line; on the east by the Estill County line from the Bend Road, south to KY 52; on the south by KY 52, beginning at the Madison/Estill County line, extending west to the intersection of KY 977 at Waco, north on KY 977 from Waco to the intersection of Holiday Lane, northwest on Holiday Lane to a line-of-sight definition to the Madison County landfill on Box Ankle Road, then west on the Box Ankle Road to the intersection of Charlie Norris Road (this boundary includes a defined line-of-sight [approximately 1600 km or 1000 yds] between Box Ankle Road and Holiday Lane).

POPULATION / FACILITIES AT RISK	RELOCATION SITE
Population - 2,000	Powell County High School Stanton, Powell County
Waco Elementary School	Powell County High School Stanton, Powell County

EVACUATION ROUTES:

KY 52 East to Irvine to KY Hwy 89 to KY Hwy 82 to Mountain Parkway East to Stanton.

ZONE 2 - B

TRAFFIC CONTROL POINTS:		ACCESS CONTROL POINTS:	
TCP - 9	Charlie Norris Rd & Box Ankle Rd	ACP - 15	Noland Rd, KY Rt 1986 & Charlie Norris Rd, at Union City
TCP - 10	Noland Rd, KY Rt 1986 & Charlie Norris Rd at Union City	ACP - 4	KY Rt 977 & Union City / College Hill Rd
TCP - 30	KY Rt 52 & Bybee Loop at Bybee	ACP - 16	KY Rt 52 & Estill / Madison County Line

CHEMICAL STOCKPILE EMERGENCY PREPAREDNESS PROGRAM (CSEPP)
TAB Q-8-2

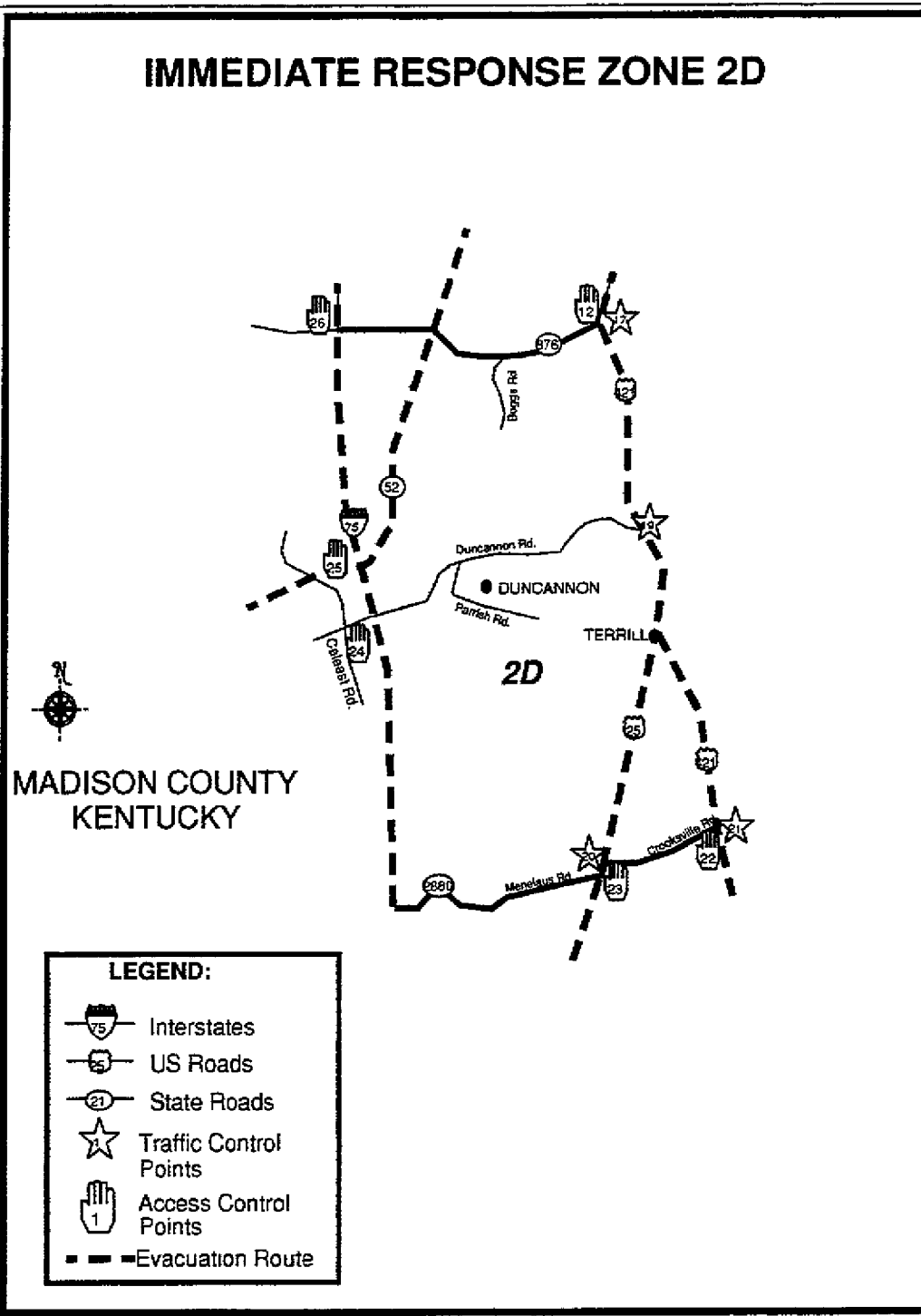
ZONE 2 - C

BOUNDARY DESCRIPTION:
Zone 2-C is bounded <u>on the north</u> by KY 52, beginning at the intersection of the Bybee/Brassfield Road and extending east to the Estill County line; <u>on the east</u> by the Estill County Line, beginning at KY 52 and extending south (Drowning Creek) to KY 499; <u>on the south</u> by the Walter Lake Road, beginning at the Estill County line and extending west to the intersection of Gum Bottom Road, then southwest on the Gum Bottom Road to the intersection of Dreyfus Road, then west on the Dreyfus Road to the intersection of KY 421, then northwest on KY 421 to the intersection of KY 499; <u>on the west</u> by KY 499, beginning at the intersection of KY 421, extending east to the Brassfield/Bybee Road, then north on the Brassfield/Bybee Road to the intersection of KY 52.

POPULATION / FACILITIES AT RISK	RELOCATION SITE
Population - 500	Powell County High School Stanton, Powell County
Kingston Elementary School	Mount Vernon Elementary Mount Vernon

EVACUATION ROUTES:
KY 52 East to Irvine to KY Hwy 89 to KY Hwy 82 to Mountain Parkway East to Stanton.
<i>Alternate: KY Hwy 499 East to Irvine to KY Hwy 89 to KY Hwy 82 to Mountain Parkway East to Stanton.</i>

TAB Q-8-2



CHEMICAL STOCKPILE EMERGENCY PREPAREDNESS PROGRAM (CSEPP)
TAB Q-8-2

ZONE 2 - D

BOUNDARY DESCRIPTION:
<p>Zone 2-D is bounded <u>on the north</u> by KY 876 extending from the intersection of KY 876 and I-75 (Exit 87), east to US 25S; <u>on the east</u> by US 25S from the intersection of US 25S and KY 876, south to KY 421, then south on KY 421 to the intersection of KY 499 (Crooksville Road); <u>on the south</u> beginning at the intersection of KY 421 and the Crooksville Road (KY 499) to the intersection of US 25S, then south on US 25S to the intersection of Menelaus Road, then west on Menelaus Road to the intersection of I-75; <u>on the west</u> by I-75, extending north from the intersection of Menelaus Road and I-75 to the intersection of I-75 and KY 876 (Exit 87).</p>

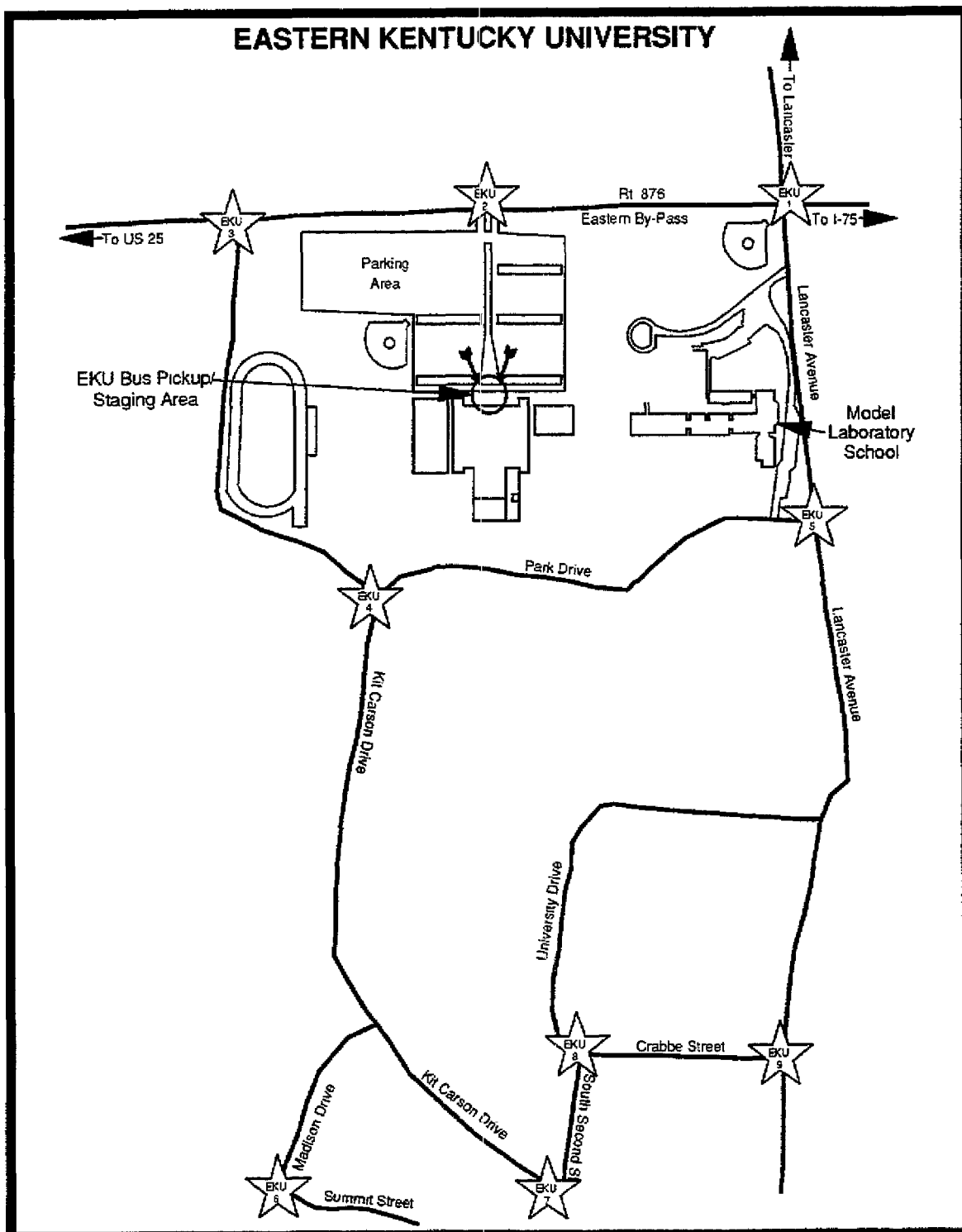
POPULATION / FACILITIES AT RISK	RELOCATION SITE
Population - 400	Rockcastle County High School Mt. Vernon, Rockcastle County

EVACUATION ROUTES:
I-75 South to Mt. Vernon.
<i>Alternate: US Hwy 25 South to Mt. Vernon.</i>

CHEMICAL STOCKPILE EMERGENCY PREPAREDNESS PROGRAM (CSEPP)
TAB Q-8-2

TRAFFIC CONTROL POINTS:		ACCESS CONTROL POINTS:	
TCP - 17	US Rt 25, US Rt 421 & KY Rt 876	ACP - 22	KY Rt 421 & Crooksville Rd / KY Rt 499
TCP - 19	US Rt 25, US Rt 421 & Duncannon Rd	ACP - 23	KY Rt 25 & Menaleus Rd / Crooksville Rd
TCP - 20	US Rt 25, Menelaus Rd & Crooksville Rd	ACP - 24	KY Rt 2872 (Duncannon Rd) & Caleast Rd
TCP - 21	US Rt 421 & Crooksville Rd (KY Rt 499)	ACP - 25	KY Rt 52 at I-75 Underpass
		ACP - 26	KY Rt 876 & I-75 Overpass
		ACP - 12	US Rt 25, US Rt 421 & KY 876

CHEMICAL STOCKPILE EMERGENCY PREPAREDNESS PROGRAM (CSEPP)
TAB Q-8-2



CHEMICAL STOCKPILE EMERGENCY PREPAREDNESS PROGRAM (CSEPP)
TAB Q-8-2

ZONE 2 - E

BOUNDARY DESCRIPTION:

Zone 2-E includes all of the City of Richmond east of I-75 not previously covered. Zone 2-E is bounded on the west by I-75 and KY 876, extending north to the intersection of I-75 and US 25 (Exit 90); on the north by a defined line-of-sight, beginning at the intersection of I-75 and US 25 (Exit 90) and extending east (overland) to the intersection of KY 388 and HWY 1986 at the underpass; on the east from the KY 388 and HWY 1986 intersection south on the CSX Railroad to the Richmond City Limit line, then southeast following the Richmond City Limit line to the intersection of KY 52 and KY 876; on the south by KY 876 from the intersection of KY 876 and KY 52 west to the intersection of KY 876 and I-75.

POPULATION / FACILITIES AT RISK	RELOCATION SITE
Population - 38,000	Jacobson Park Lexington, Fayette County
Madison Central High School	George Rogers Clark High School Winchester, Clark County
Madison Middle School	Dunbar Senior High School Lexington, Fayette County
Kit Carson Elementary School	Clays Mill Elementary School Lexington, Fayette County
Daniel Boone Elementary School	Southern Elementary School Lexington, Fayette County
Bellevue Elementary School	Mills Creek Elementary School Lexington, Fayette County
Mayfield Elementary School	Squires Elementary School Lexington, Fayette County
Day Treatment Center	George Rogers Clark High School Winchester, Clark County
Telford Community Center	Dunbar Senior High School Lexington, Fayette County

CHEMICAL STOCKPILE EMERGENCY PREPAREDNESS PROGRAM (CSEPP)
TAB Q-8-2

POPULATION / FACILITIES AT RISK	RELOCATION SITE
Kentucky Tech. - Madison Center	George Rogers Clark High School Winchester, Clark County
St. Mark Catholic School	Mary Queen of Holy Rosary Lexington, Fayette County
Pattie A. Clay Hospital	St. Joseph's Hospital Humana Hospital Good Samaritan Hospital Central Baptist Hospital UK Medical Center Lexington, Fayette County
Crestview Center Nursing Home Kenwood House Nursing Home Madison Manor Nursing Home	Meadowbrook Health Care Center Lexington Country Place Lexington Manor Mayfair Manor Darby Square Tates Creek Health Care Center Tanbark Health Care Center Claremont Health Care Center Lexington, Fayette County
Eastern Kentucky University	Jacobson Park Lexington, Fayette County
Model Laboratory School	Dunbar Senior High School Lexington, Fayette County
Burrier Child Development Center (EKU Campus)	Dunbar Senior High School Lexington, Fayette County
ABC Day Care & Learning Center	TBD
Benton's Child Care	TBD
Campus Care	TBD
Eades Educare Center	TBD
Faith Created Assembly Child Care	TBD
First Presbyterian Day School	TBD
Lil' People Pre-School	TBD
Lighthouse Child Care	TBD

CHEMICAL STOCKPILE EMERGENCY PREPAREDNESS PROGRAM (CSEPP)
TAB Q-8-2

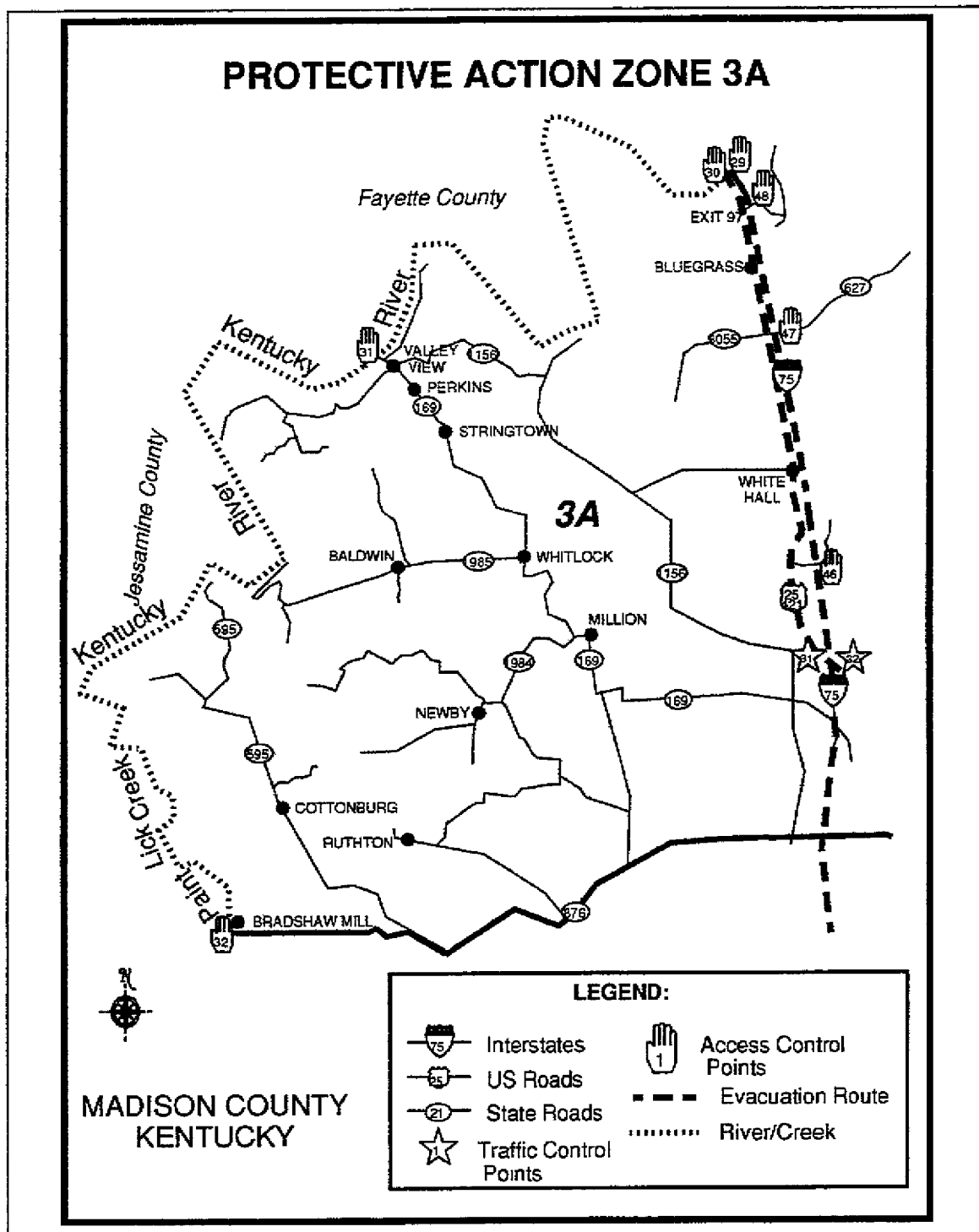
POPULATION / FACILITIES AT RISK	RELOCATION SITE
Lighthouse Child Care	TBD
Parks' Day Care Center	TBD
Sarah Spencer's Day Care	TBD
Richmond Head Start	TBD
Richmond After School Program	TBD
Madison County Detention Center	(CONFIDENTIAL)
Richmond East Apartments	TBD
Dillingham Heights	TBD
Robinson Terrace	TBD
Smith Village	TBD
Madison Avenue Apartments	TBD
Richmond Manor	TBD
Madison Towers	TBD
Willis Manor	TBD
MARC Center	TBD
Senior Citizen Center	TBD

EVACUATION ROUTES:
I-75 North to Lexington.
<i>Alternate: KY Hwy 388 to Winchester.</i>

CHEMICAL STOCKPILE EMERGENCY PREPAREDNESS PROGRAM (CSEPP)
TAB Q-8-2

TRAFFIC CONTROL POINTS:		ACCESS CONTROL POINTS:	
TCP - 14	KY Rt 1986 & KY Rt 388	ACP - 26	KY Rt 876 at I-75 Overpass
TCP - 15	KY Rt 52 & KY Rt 388	ACP - 27	Tates Creek Rd (KY Rt 169) & Goggins Rd
TCP - 16	KY Rt 52 & KY Rt 876	ACP - 28	US Rt 25, US Rt 421 & I-75 Junction Rd
TCP - 17	US Rt 25, US Rt 421 & KY Rt 876	ACP - 13	KY Rt 388 & Union City Rd (KY Rt 1986)
TCP - 28	Main St & Tate's Creek Rd (KY Rt 169)	ACP - 14	Union City Rd. (KY Rt 1986) & Brookstone Rd
TCP - 29	Main St & Lancaster Ave (KY Rt 52)	ACP - 2	Moberly Rd & Fourmile Rd
TCP - ECU - 1	Lancaster Avenue & KY Rt 876	ACP - 1	KY Rt 52 & KY Rt 876
TCP - ECU - 2	Alumni Memorial Coliseum Parking Lot & KY Rt 876	ACP - 12	US Rt 25, US Rt 421 & KY 876
TCP - ECU - 3	Kit Carson Dr & KY Rt 876		
TCP - ECU - 4	Kit Carson Dr & Park Dr		
TCP - ECU - 5	Park Dr & Lancaster Ave		
TCP - ECU - 6	Madison Dr & Summitt St		
TCP - ECU - 7	Kit Carson Dr & South Second St		
TCP - ECU - 8	University Dr & South Second & Crabbe St		
TCP - ECU - 9	Crabbe St & Lancaster Ave		

CHEMICAL STOCKPILE EMERGENCY PREPAREDNESS PROGRAM (CSEPP)
TAB Q-8-2



CHEMICAL STOCKPILE EMERGENCY PREPAREDNESS PROGRAM (CSEPP)
TAB Q-8-2

ZONE 3 - A

BOUNDARY DESCRIPTION:
Zone 3-A is bounded <u>on the south</u> by KY 876 beginning at the intersection of KY 876 and I-75, extending west to the Garrard County line; <u>on the west</u> by the Garrard/Madison County line, from the intersection of KY 876 and Garrard County, north to the Kentucky River; <u>on the north</u> by the Kentucky River, forming the boundary for Jessamine and Fayette Counties, extending from the Garrard County line to the Clark County line or the intersection of the Kentucky River and I-75; <u>on the east</u> by I-75, beginning at the intersection of I-75 and the Kentucky River at Clay's Ferry, extending south to the intersection of I-75 and KY 876.

POPULATION / FACILITIES AT RISK	RELOCATION SITE
Population - 2,500	Jacobson Park Lexington, Fayette County
White Hall Elementary School	George Rogers Clark High School Winchester, Clark County
Madison County School Bus Garage (North Keeneland Drive)	TBD

EVACUATION ROUTES:
I-75 North to Lexington.